







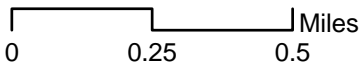
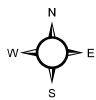
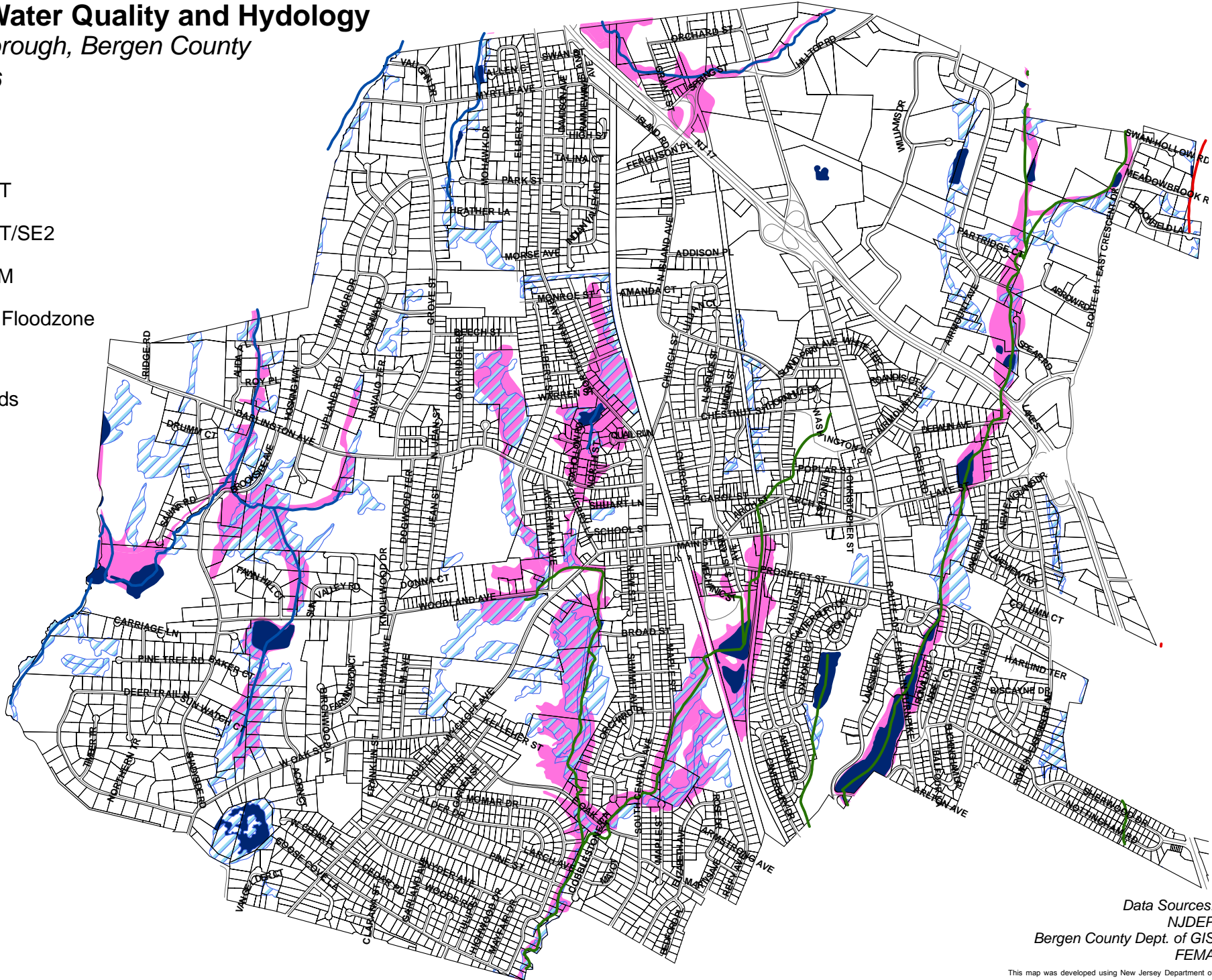
Surface Water Quality and Hydrology

Ramsey Borough, Bergen County

October 2006

Legend

-  FW2-NT
-  FW2-NT/SE2
-  FW2-TM
-  100 yr. Floodzone
-  Water
-  Wetlands



Data Sources:
NJDEP
Bergen County Dept. of GIS
FEMA

This map was developed using New Jersey Department of Environmental Protection Geographic Information System digital data, but this secondary product has not been NJDEP verified and is not State-authorized.

Mapping Prepared by:
Elizabeth C. McKenzie, P.P., P.A.