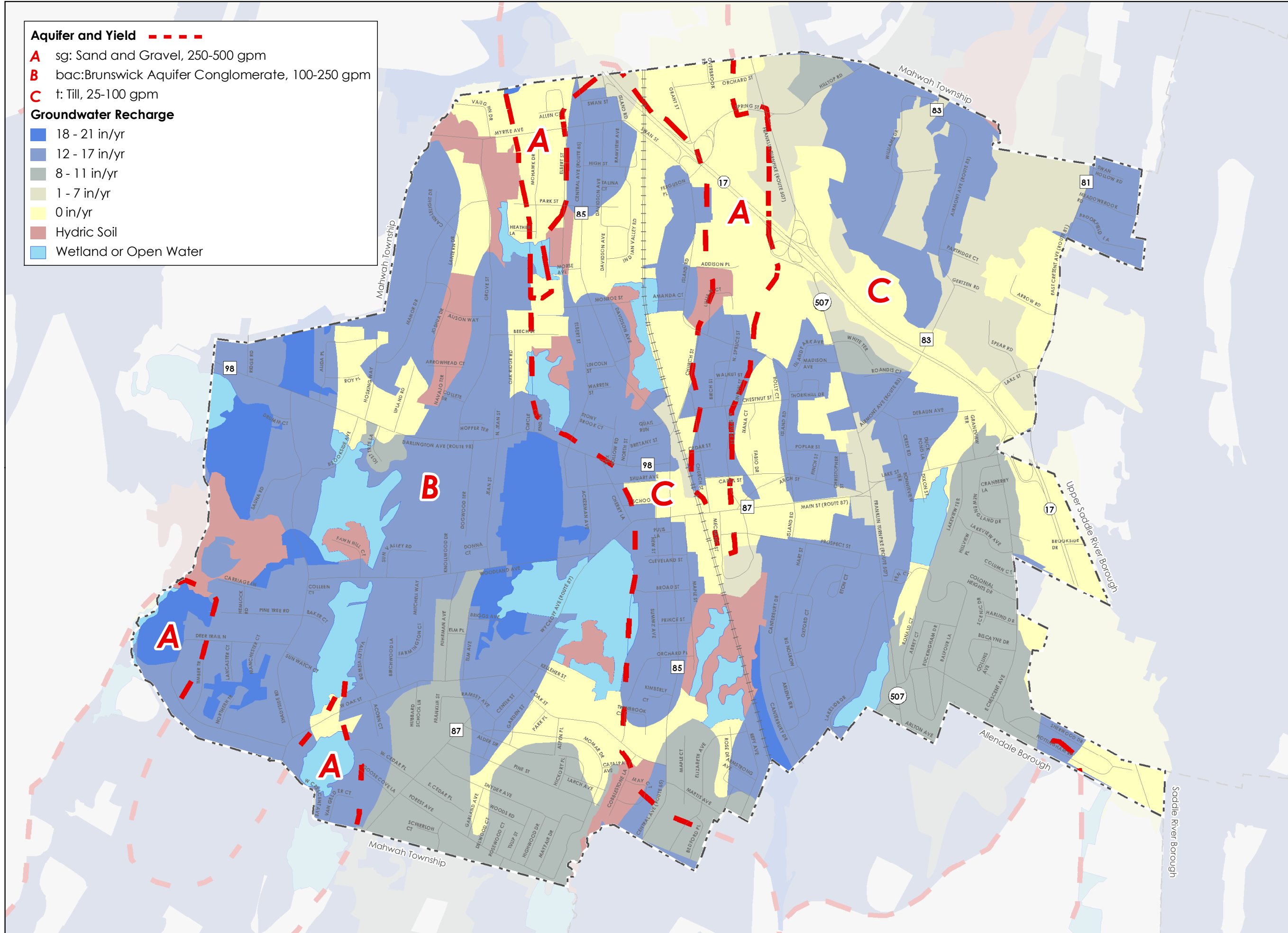


Aquifer and Yield - - - -

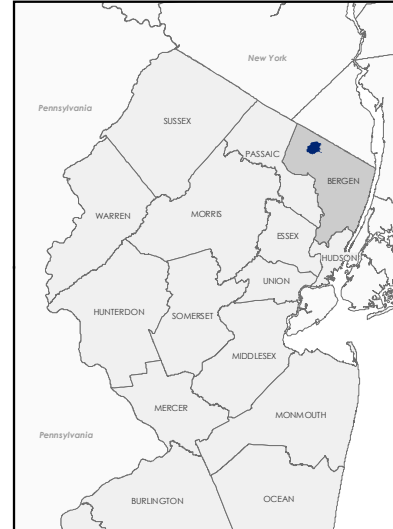
A sg: Sand and Gravel, 250-500 gpm
B bac: Brunswick Aquifer Conglomerate, 100-250 gpm
C t: Till, 25-100 gpm

Groundwater Recharge

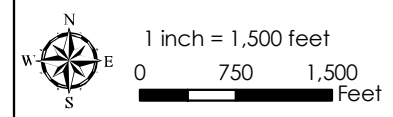
- 18 - 21 in/yr
- 12 - 17 in/yr
- 8 - 11 in/yr
- 1 - 7 in/yr
- 0 in/yr
- Hydic Soil
- Wetland or Open Water



NEW JERSEY COUNTY MAP



pH PRINCETON HYDRO, LLC.
 1108 OLD YORK ROAD
 P.O. BOX 720
 RINGOES, NJ 08551



- NOTES:**
1. Municipal boundaries obtained from New Jersey Geographic Information Network website.
 2. Roads obtained from Borough of Ramsey.
 3. Surficial aquifer and groundwater recharge obtained from NJDEP Geological Survey GIS website.
- Map Projection: State Plane New Jersey (feet) NAD83

**MAP 18
 AQUIFER RECHARGE MAP**



- Legend**
- Borough of Ramsey
 - Road
 - ≡ Commuter Rail
 - Municipal Boundary