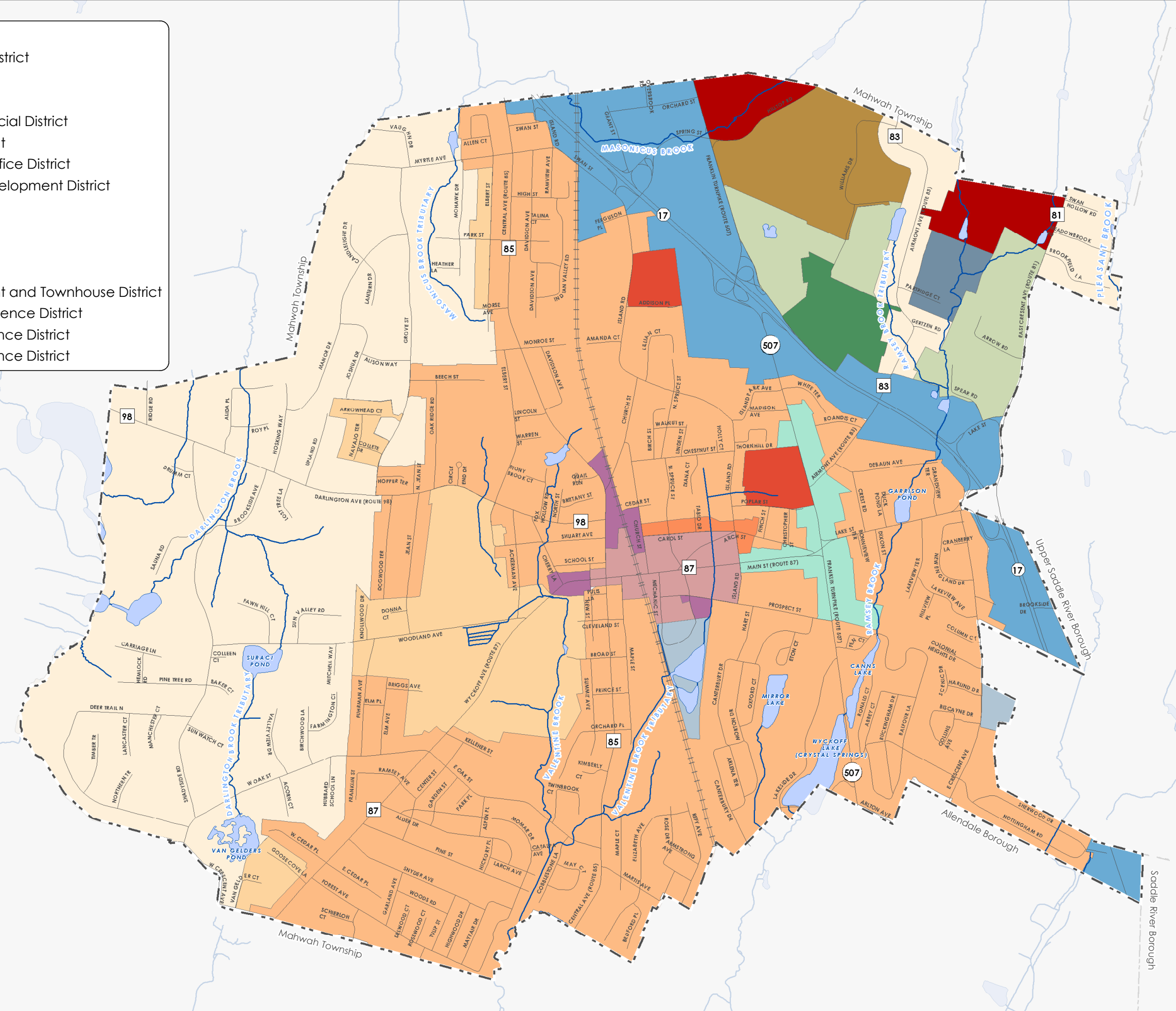
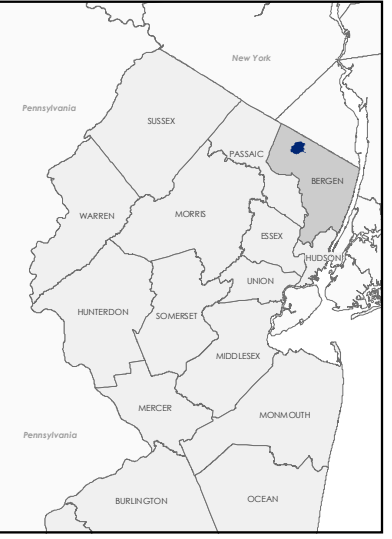


Zoning

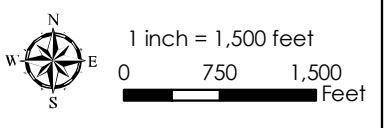
- B-1, Central Business District
- B-1A, Business District
- B-2, Turnpike District
- B-3, Highway Commercial District
- IP, Industrial Park District
- LO, Laboratory and Office District
- PUD, Planned Unit Development District
- R-1, Residence District
- R-2, Residence District
- R-3, Residence District
- R-4, Residence District
- R-5, Garden Apartment and Townhouse District
- R-5A, Townhouse Residence District
- T-3, Townhouse Residence District
- T-6, Townhouse Residence District



NEW JERSEY COUNTY MAP



PH PRINCETON HYDRO, LLC.
 1108 OLD YORK ROAD
 P.O. BOX 720
 RINGOES, NJ 08551



NOTES:

1. Municipal boundaries obtained from New Jersey Geographic Information Network website.
2. Streams and lakes obtained from NJDEP GIS website.
3. Roads and zoning obtained from Borough of Ramsey.

Map Projection: State Plane New Jersey (feet) NAD83

MAP 21 ZONING MAP



- Legend**
- Borough of Ramsey
 - Road
 - Commuter Rail
 - Stream
 - Lake
 - Municipal Boundary