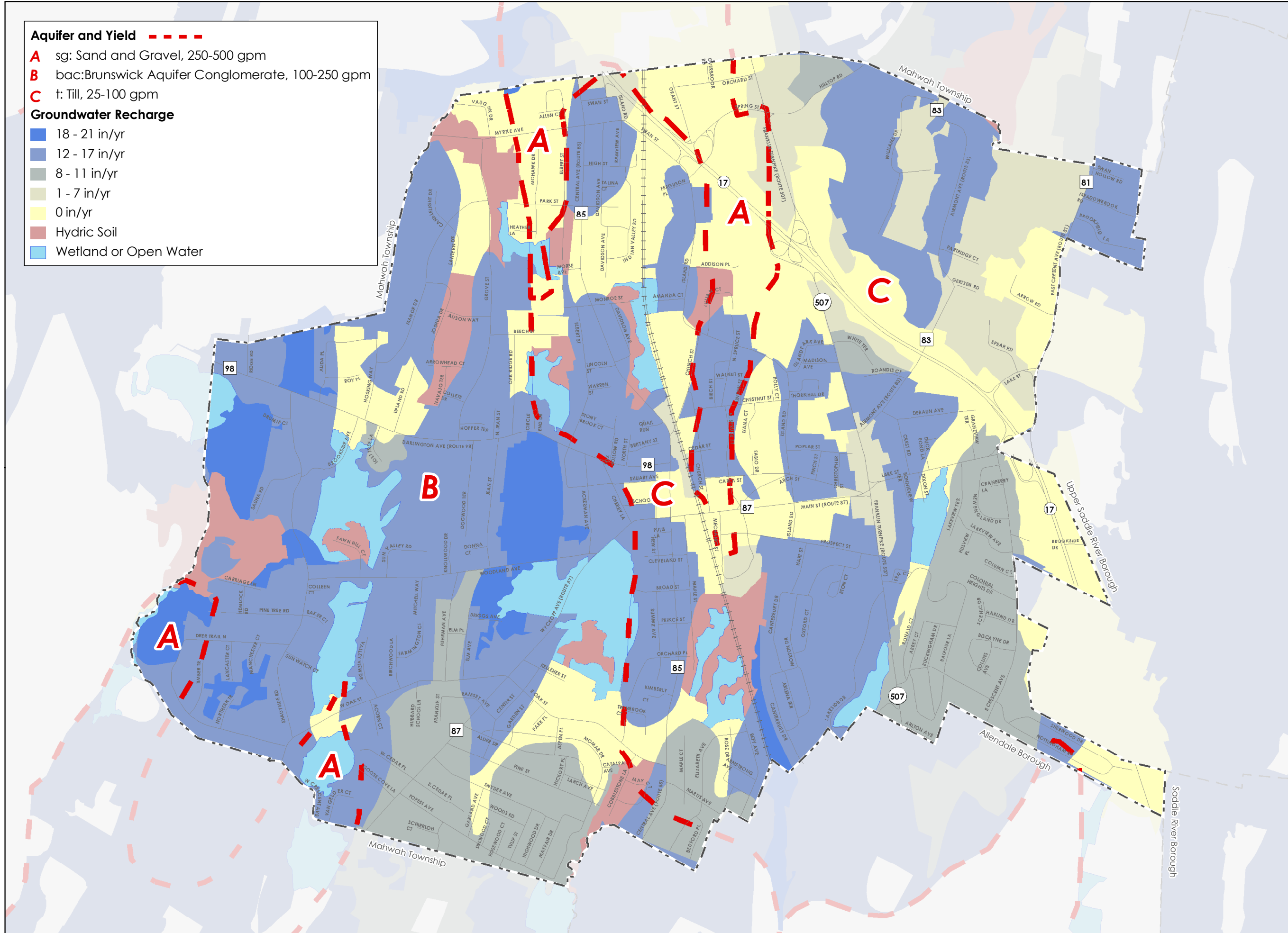


**Aquifer and Yield** - - - -

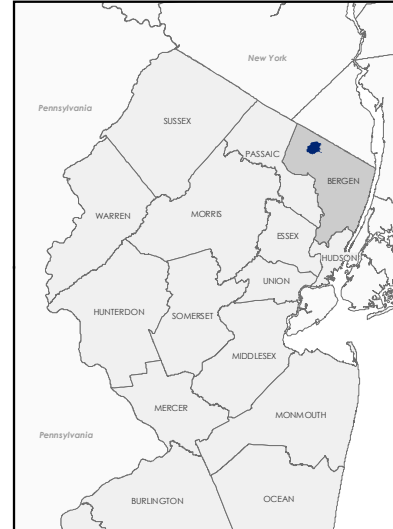
**A** sg: Sand and Gravel, 250-500 gpm  
**B** bac: Brunswick Aquifer Conglomerate, 100-250 gpm  
**C** t: Till, 25-100 gpm

**Groundwater Recharge**

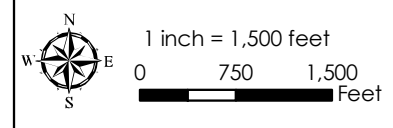
- 18 - 21 in/yr
- 12 - 17 in/yr
- 8 - 11 in/yr
- 1 - 7 in/yr
- 0 in/yr
- Hydic Soil
- Wetland or Open Water



**NEW JERSEY COUNTY MAP**



**pH** PRINCETON HYDRO, LLC.  
 1108 OLD YORK ROAD  
 P.O. BOX 720  
 RINGOES, NJ 08551



- NOTES:**
1. Municipal boundaries obtained from New Jersey Geographic Information Network website.
  2. Roads obtained from Borough of Ramsey.
  3. Surficial aquifer and groundwater recharge obtained from NJDEP Geological Survey GIS website.
- Map Projection: State Plane New Jersey (feet) NAD83

**MAP 18  
 AQUIFER RECHARGE MAP**



- Legend**
- ▭ Borough of Ramsey
  - Road
  - ≡ Commuter Rail
  - - - Municipal Boundary