
















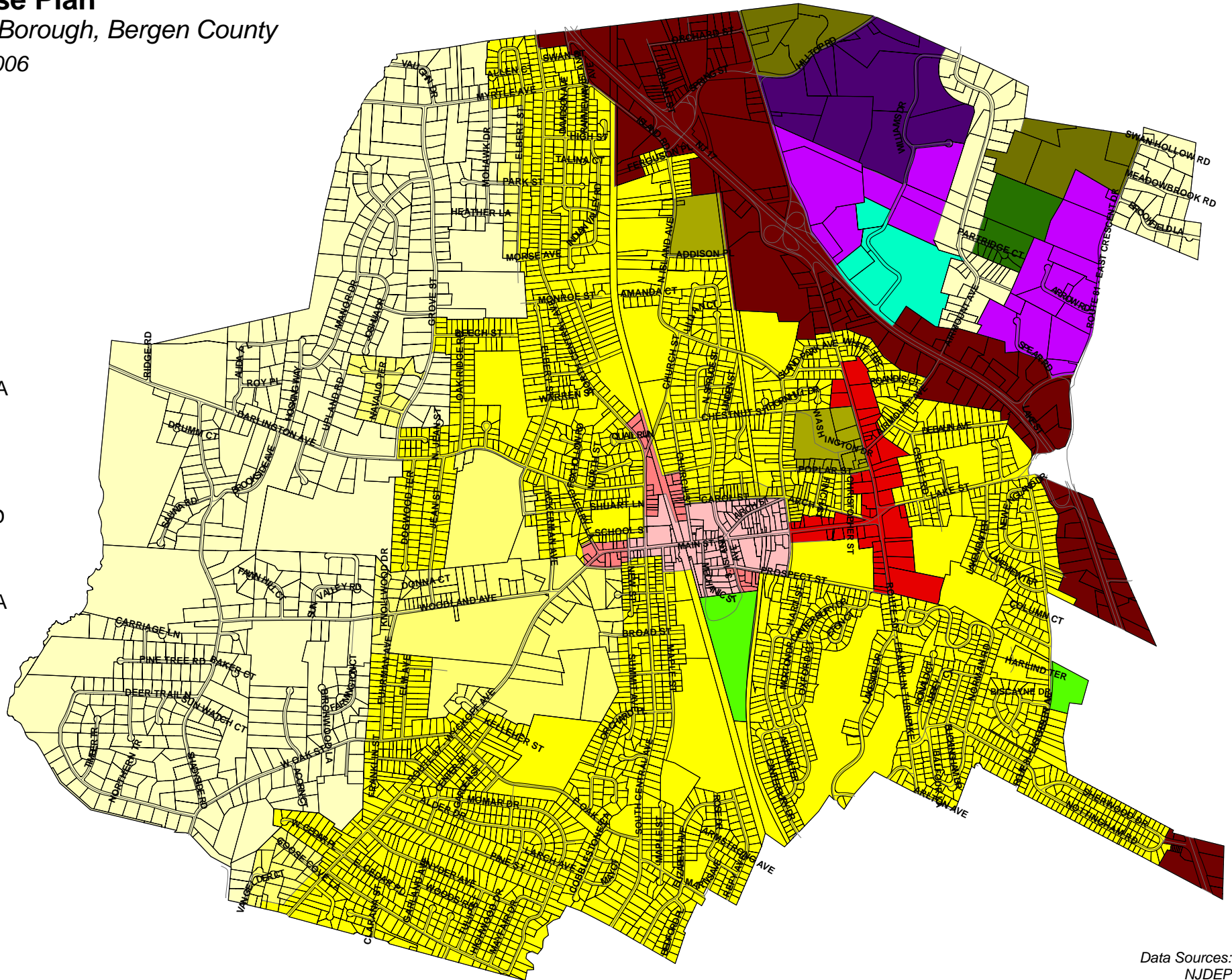
Land Use Plan

Ramsey Borough, Bergen County

October 2006

Legend

-  R-1
-  R-2
-  R-3
-  R-4
-  R-5
-  R-5A
-  T-3
-  T-6
-  PUD
-  B-1
-  B-1A
-  B-2
-  B-3
-  IP
-  LO



0 0.25 0.5 Miles

This map was developed using New Jersey Department of Environmental Protection Geographic Information System digital data, but this secondary product has not been NJDEP verified and is not State-authorized.

Data Sources:
NJDEP
Bergen County Dept. of GIS
Mapping Prepared by:
Elizabeth C. McKenzie, P.P., P.A.